





Sources:
 Topographic relief SRTM 250m v4.1 - NASA CGIAR-CSI, 2008
 International boundaries - WRI, 2011
 Perennial lakes and rivers - ESA-Copernicus Sentinel-2 10m, 2020
 Reef system - WWF, 2020
 Depth Gradient - GEBCO, 2022
 PIRG -
 Belize - MNR, 2017
 Guatemala - CONAP, 2020
 Honduras - ICE, 2020
 Mexico - CONANP, 2022
 Created by: MAR Fund, 2024

LEGEND

-  Coastal Marine Protected Areas selected in the first call
-  Coastal Marine Protected Areas eligible in the second call
-  Mesoamerican Reef Ecoregion
-  Topographic Relief

MESOAMERICAN REEF SYSTEM

Protection of maritime resources in Central America III (Phase III)



Country	No.	Protected Area	
Mexico	1	Tiburón Ballena Biosphere Reserve	
	2	Yum Balam Flora and Fauna Protection Area	
	3	Isla Contoy National Park	
	4	Sistema Lagunar Chacmochuch Flora and Fauna State Refuge	
	5	Laguna Manatí Flora and Fauna State Refuge	
	6	Manglares de Nichupté Flora and Fauna Protection Area	
	7	Costa Occidental de Isla Mujeres, Punta Cancún y Punta Nizuc National Park	
	8	Arrecifes de Puerto Morelos National Park	
	9	La porción norte y la franja costera oriental, terrestres y marinas de la Isla de Cozumel Flora and Fauna Protection Area	
		Selva y Humedales de Cozumel State Reserve	
		Laguna Colombia State Ecologic Park	
		Arrecifes de Cozumel National Park	
	10	Laguna de Chankanaab Natural Park	
	11	Santuario de la Tortuga Marina Xcabel - Xcabelito Zone Subject to Ecological Conservation	
	12	Tulum National Park	
	13	Caribe Mexicano Biosphere Reserve	
	14	Sian Ka'an Biosphere Reserve	
Arrecifes de Sian Ka'an Biosphere Reserve			
Uaymil Flora and Fauna Protection Area			
15	Banco Chinchorro Biosphere Reserve		
16	Santuario del Manatí bahía de Chetumal State Reserve		
17	Arrecifes de Xcalak National Park		
Belize	18	Corozal Bay Wildlife Sanctuary	
	19	Shipstern Conservation and Management Area	
	20	Bacalar Chico Marine Reserve	
	21	Hol Chan Marine Reserve	
	22	Caye Caulker Marine Reserve	
	23	Swallow Caye Wildlife Sanctuary	
	24	Burdon Canal Nature Reserve	
	25	Gales Point Wildlife Sanctuary	
	26	Dog Flea Caye Spawning Aggregation Site	
	27	Turneffe Atoll Marine Reserve	
	28	Mauger Caye Spawning Aggregation Site	
	29	Sandbore Spawning Aggregation Site	
	30	Blue Hole Natural Monument	
	31	Half Moon Caye Natural Monument	

Country	No.	Protected Area
Belize	32	South Point Lighthouse Spawning Aggregation Site
	33	Caye Bokel Spawning Aggregation Site
	34	Emily/Caye Glory Spawning Aggregation Site
	35	Gra Gra Lagoon National Park
	36	South Water Caye Marine Reserve
	37	Glover's Reef Marine Reserve
	38	Gladden Spit & Silk Cayes Marine Reserve
	39	Laughing Bird Caye National Park
	40	Payne's Creek National Park
	41	Port Honduras Marine Reserve
	42	Sapodilla Cayes Marine Reserve
	Guatemala	43
44		Chocón Machacas Protected Biotope
45		Río Dulce National Park
46		Cerro San Gil Springs Reserve
47		Bahía de Santo Tomás Definitive Closed Area
48		Punta de Manabique Wildlife Refuge
49		Bocas del Polochic Wildlife Refuge
50		Corona Caimán No-Take Zone
Honduras	51	Cuyamel Wildlife Refuge Omoa National Park
	52	Blanca Jeannette Kawas Fernández (Punta Sal) National Park
	53	Bahía de Tela Marine Wildlife Refuge
	54	Punta Izopo National Park
	55	Barras de Cuero y Salado Wildlife Refuge
	56	Islas de la Bahía National Marine Park
	57	Raggedy Cay - Southwest Cay Special Marine Protection Zone
	58	Turtle Harbour - Rock Harbour Special Marine Protection Zone
	59	Santa Elena - Barbareta Special Marine Protection Zone
	60	Sandy Bay - West End Special Marine Protection Zone
	61	Michael Rock Special Marine Protection Zone
	62	Half Moon Cay - South West Cay Special Marine Protection Zone
	63	Archipiélago Cayos Cochinos Marine Natural Monument
	64	Capiro y Calentura National Park Laguna de Guaimoreto Wildlife Refuge
	65	Abogado Agustín Córdoba Rodríguez (Isla del Cisne) Marine National Park